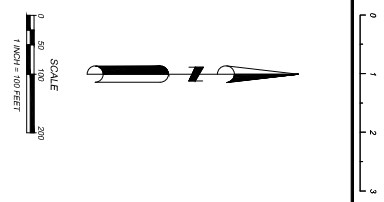


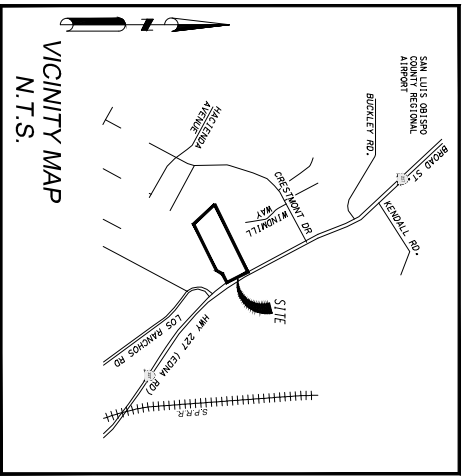
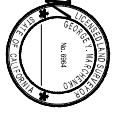
LEGEND
 --- BOUNDARY OF PROJECT AREA
 - - - CSA-18 BOUNDARY LINE
 ○ COURSE NUMBER



FOR REDUCED PLANS
 ORIGINAL SCALE IS IN INCHES



FOR REVIEW
 GEORGE T. MARCHENCO, L.S. 6884
 DATED: _____



PROJECT NO.	1785-005
DATE	11/25/2017
DESIGNER	SR
CHECKER	BS

SHEET
 1
 OF 1 SHEETS

ANNEXATION # _____ INTO COUNTY SERVICE AREA 18 (SLO COUNTRY CLUB). SITUATED WITHIN THE RANCHO CORRAL DE PIEDRA, (TOWNSHIP 31 SOUTH, RANGE 12 EAST OF THE MOUNT DIABLO MERIDIAN) IN THE COUNTY OF SAN LUIS OBISPO, CA.

NO. OF SHEETS	1
TOTAL SHEETS	1
DATE	11/25/2017
PROJECT NO.	1785-005



WALTER GROUP
 CIVIL ENGINEERING
 6172 CANYON COURT
 SAN LUIS OBISPO, CA 95071
 (805) 424-4234
 www.waltergroup.com

ANNEXATION NO. _____
TO COUNTY SERVICE AREA 18 (SLO COUNTRY CLUB)
LEGAL DESCRIPTION

Parcel 2 of Parcel Map No. CO-94-095, in the County of San Luis Obispo, State of California according to the map recorded September 16, 1996 in Book 52, page 17 of Parcel Maps, in the Office of the County Recorder of said County, situated within the Rancho Corral de Piedra, (Township 31 South, Range 12 East of the Mount Diablo Meridian) and being more particularly described as follows:

Beginning at the most southerly corner of said Parcel 2, thence along the exterior boundary of said Parcel 2 the following six courses:

Course 1: North 43°18'11" West 368.21 feet;

Course 2: Thence North 63°53'51" East 960.49 feet;

Course 3: Thence South 26°06'05" East 299.94 feet;

Course 4: Thence South 63°49'00" West 119.80 feet;

Course 5: Thence South 30°00'13" West 92.83 feet;

Course 6: Thence South 63°54'33" West 654.74 feet to the point of beginning.

Containing 7.13 acres more or less.

End of legal description

DRAFT FOR REVIEW

Date:

George Y. Marchenko, P.L.S. 6964
Windmill annexation-ldx.doc
For review porpoises.



DRAFT FOR REVIEW

North: 2277768.367' East: 5776687.703'

Segment #1 : Line

Course: N43° 18' 11"W Length: 368.21'

North: 2278036.327' East: 5776435.164'

Segment #2 : Line

Course: N63° 53' 51"E Length: 45.00'

North: 2278056.126' East: 5776475.574'

Segment #3 : Line

Course: N63° 53' 51"E Length: 915.49'

North: 2278458.922' East: 5777297.692'

Segment #4 : Line

Course: S26° 06' 05"E Length: 299.94'

North: 2278189.570' East: 5777429.653'

Segment #5 : Line

Course: S63° 49' 00"W Length: 119.80'

North: 2278136.709' East: 5777322.147'

Segment #6 : Line

Course: S30° 00' 13"W Length: 92.83'

North: 2278056.319' East: 5777275.726'

Segment #7 : Line

Course: S63° 54' 33"W Length: 654.74'

North: 2277768.367' East: 5776687.706'

Perimeter: 2496.02' Area: 310560.46 Sq. Ft.

Error Closure: 0.003 Course: N83° 41' 42"E

Error North: 0.0003 East: 0.0028

Precision 1: 832003.33